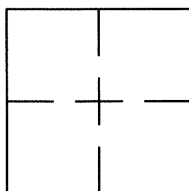


**CORNER RECORD**Document Number CR 7189City of UnincorporatedCounty of ALAMEDA, CaliforniaBrief Legal Description WELL MONUMENT LOCATED WITHIN THE INTERSECTION OF PROSPERITY WAY AND PANORAMIC WAY, IN FRONT OF 16387 PROSPERITY.**CORNER RECORD**

Government Corner ☐ Control ☒  
 Meander ☐ Property ☐  
 Rancho ☐ Other ☐  
 Date of Survey 3/6/15

**COORDINATES**  
(Optional)

N. 2082521\*  
 E. 6097493\*  
 Zone \_\_\_\_\_ Datum \_\_\_\_\_  
 Elev. \_\_\_\_\_

**Corner** — Left as found ☒ Found and tagged ☐ Established ☐ Reestablished ☐ Rebuilt ☐

Identification and type of corner found: Evidence used to identify or procedure used to establish or reestablish the corner:  
FOUND BOLT AND WASHER IN WELL MONUMENT.

THIS POINT WAS FOUND IN GOOD CONDITION AFTER A CONSTRUCTION PROJECT IN THE VICINITY

A description of the physical condition of the monument as found and as set or reset: \_\_\_\_\_  
FOUND AND SET POINTS AS SHOWN ON PAGE 2.


THESE TIES ARE FOR THE PURPOSE OF PERPETUATING THE FOUND MONUMENTATION.

NO CLAIM IS MADE AS TO THE RELATIONSHIP OF THE POINTS OR LINES SHOWN HEREON TO TRUE BOUNDARY LOCATIONS.

**SURVEYOR'S STATEMENT**

This Corner Record was prepared by me or under my direction in conformance with the Land Surveyors' Act on MAY 7, 2015.


Signed Alan E. McKean L.S. Number R.C.E. 19965  
 Alan E. McKean Exp. 9/30/15

**COUNTY SURVEYOR'S STATEMENT**

This Corner Record was received 5-11-15 and examined

and filed 6-9-15

Signed [Signature] Title County Surveyor



County Surveyor's Comment SEE PRE-CONSTRUCTION CR 6693

SPEC. 2255



SCALE: 1"=30'

## LEGEND

● FOUND BOLT AND WASHER IN MONUMENT WELL

✕ FOUND CUT CROSS IN CURB

AA###A# ALAMEDA COUNTY MONUMENT ID

##### STREET ADDRESS

