

CORNER RECORD

BK 54 PG 60

APN No. 425 - 50 - 12 (Optional)


Document Number CR 5764

City of Unincorporated (Hayward)

County of ALAMEDA, California

Brief Legal Description Rec. of Survey No. 1987

(34 RS 12)



CORNER TYPE

Government Corner ☐ Control ☐
 Meander ☐ Property ☒
 Rancho ☐ Other ☐
 Date of Survey May 21, 2013

COORDINATES (Optional)

N. _____
 E. _____
 Zone _____ Datum _____
 Elev. _____

Corner - Left as found ☐ Found and tagged ☐ Established ☒ Reestablished ☐ Rebuilt ☐

In compliance with Section 8771 of the Professional Land Surveyors' Act, this corner record is being filed to ESTABLISH _____ / REESTABLISH _____ the position of an existing monument PRIOR _____ / SUBSEQUENT _____ to street or highway reconstruction. (Use this portion only when applicable.)


Identification and type of corner found: Evidence used to identify or procedure used to establish or reestablish the corner:
See Map

A description of the physical condition of the monument as found and as set or reset:
See Map

SURVEYOR'S STATEMENT

This Corner Record was prepared by me or under my direction in conformance with the Land Surveyors' Act on June 13, 2013.

Signed [Signature] L.S. ~~Number~~ Number 4392




10-4-13

COUNTY SURVEYOR'S STATEMENT

This Corner Record was received 7-23-13 and examined and filed 10-10-13.

Signed [Signature] Title _____ County Surveyor

Expiration Date _____



County Surveyor's Comment _____

MY3387

