

DIST	COUNTY	ROUTE	POST MILES TOTAL PROJECT	SHEET NO.	TOTAL SHEETS
10	AMA	49	3.72/11.91	1	4

SURVEYOR'S STATEMENT

THIS MAP CORRECTLY REPRESENTS A SURVEY MADE BY ME OR UNDER MY DIRECTION IN ACCORDANCE WITH THE REQUIREMENTS OF THE LAND SURVEYOR'S ACT AT THE REQUEST OF THE CALIFORNIA DEPARTMENT OF TRANSPORTATION, DISTRICT 10, IN DECEMBER 1995.

Richard M. Bishop
RICHARD M. BISHOP, PLS 4858 EXPIRATION DATE 9-30-2000



BASIS OF BEARINGS


THE BASIS OF THE BEARINGS OF THIS SURVEY IS THE CALIFORNIA COORDINATE SYSTEM, NAD 83-1992 (EPOCH 1991.35) ZONE 2. THE COORDINATES FOR THE PROJECT CONTROL SURVEY MONUMENTS WERE DERIVED FROM A GLOBAL POSITIONING SYSTEM SURVEY. THE BEARING OF N 11°32'31" W BETWEEN HPGN CA 10 09 AND AIRPORT IS THE BASIS OF BEARING FOR THIS SURVEY.

COUNTY SURVEYOR'S STATEMENT

THIS MAP HAS BEEN EXAMINED IN ACCORDANCE WITH SECTION 8766 OF THE LAND SURVEYOR'S ACT THIS 29 DAY OF April, 1997.

(SIGNED) C. Lee De Lange
C. LEE DE LANGE
AMADOR COUNTY SURVEYOR, PLS 4066

LIC. EXP. 6-30-2000



RECORDER'S STATEMENT

FILED THIS 2nd DAY OF May, 1997 AT 10:00 A.
IN BOOK 50 OF MAPS AND PLATS AT PAGE 55,
AT THE REQUEST OF THE CALIFORNIA DEPARTMENT OF TRANSPORTATION.
NO FEE.

INSTR NO. 1997-003438

(SIGNED) Sheldon D. Johnson
SHELDON D. JOHNSON
AMADOR COUNTY RECORDER

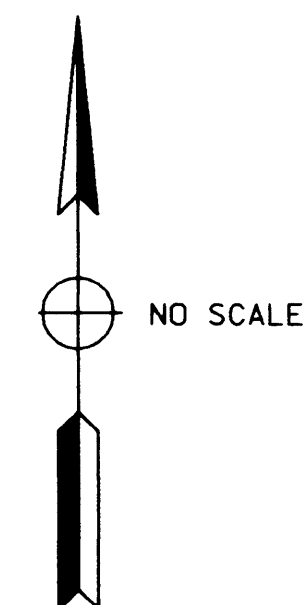
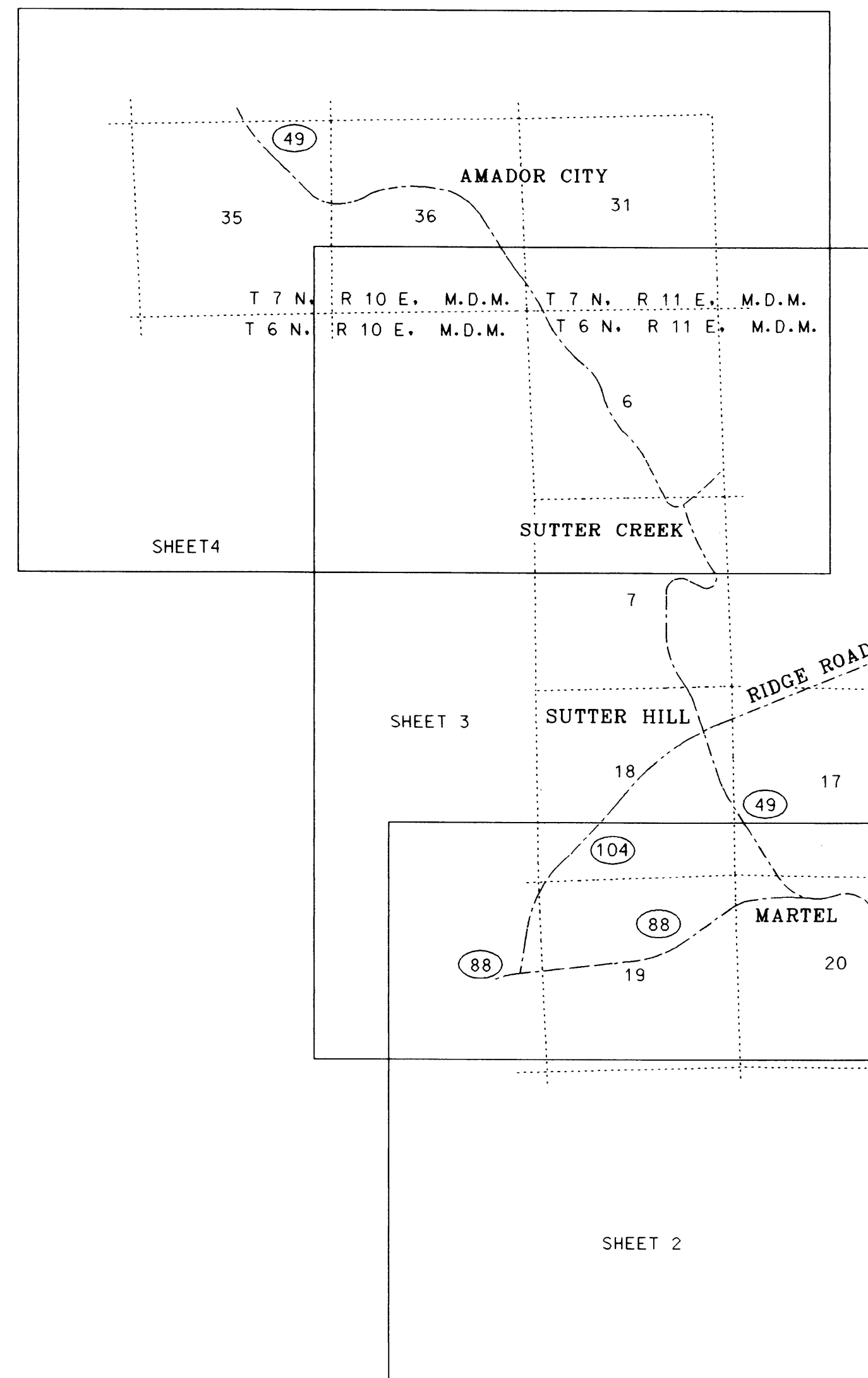
(BY) Marlana Arrese

LEGEND

- STATE ROUTE
- APPROXIMATE ROAD CENTERLINE
- APPROXIMATE SECTION LINE LOCATION

MAP PREPARED BY A. LASELL

FILE: 96012RS1.DGN



AREA OF SURVEY

STATEMENT OF PURPOSE

THE PURPOSE OF THIS GLOBAL POSITIONING SURVEY IS TO ESTABLISH PROJECT CONTROL MONUMENTS OF RECORD.

THE BEARINGS, DISTANCES, AND COORDINATES SHOWN ARE ON THE CALIFORNIA COORDINATE SYSTEM, NAD 83-1992 (EPOCH, 1991.35) ZONE 2.

STATE OF CALIFORNIA
BUSINESS AND TRANSPORTATION AGENCY
DEPARTMENT OF TRANSPORTATION
DISTRICT 10, STOCKTON
RECORD OF SURVEY

SHOWING PROJECT CONTROL MONUMENTS SET IN
SECTION 31 OF T 7 N., R 11 E., M.D.M.
SECTIONS 35 AND 36 OF T 7 N., R 10 E., M.D.M.
SECTIONS 6, 7, 17, 18, 19, 20, 21, AND 28 OF
T 6 N., R 11 E., M.D.M.

AMADOR COUNTY, CALIFORNIA

NORTH ON STATE ROUTE 49 FROM MARCUCCI LANE IN JACKSON,
TO THE BRIDGE OVER RANCHERITA CREEK.

EAST ON STATE ROUTE 88 FROM THE INTERSECTION OF STATE
ROUTE 104 TO STATE ROUTE 49 IN MARTEL.

NORTHEAST ON STATE ROUTE 104 FROM THE INTERSECTION OF
STATE ROUTE 88 TO STATE ROUTE 49 IN SUTTER HILL.