

LEGEND

- DIMENSION POINT NOTHING FOUND OR SET
- SET 5/4" CAPPED IRON PIPE MONUMENT STAMPED "L.S. 4663"
- ✱ FOUND MONUMENT AS NOTED
- ✱ QUARTER SECTION CORNER AS NOTED

REFERENCES


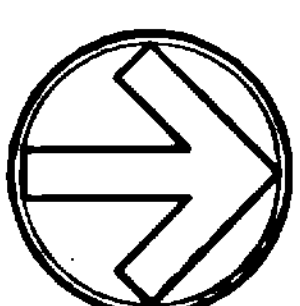
R.S. 10-15, 17-51, 20-43, 21-04
P.M. 14-77, 23-145, 23-146

BASIS OF BEARINGS

THE MERIDIAN OF THIS SURVEY IS IDENTICAL TO THE MERIDIAN OF THE P.L.M. DEPENDENT RESURVEY OF SECTION 10 DATED AUG. 20, 1890, AS DETERMINED BY TIES TO FOUND MONUMENTS SHOWN HEREON.

NOTES

1) THE PURPOSE OF THIS SURVEY IS TO DELINEATE THE L.L.A. AS SHOWN HEREON.




Record of Survey

TRACT 1 OF RS 20-43, AND
A POR. OF W. 1/2 SEC. 10, T. 11 N., R. 10 E., M.D.M.
COUNTY OF EL DORADO STATE OF CALIFORNIA
FEBRUARY, 1999 SCALE 1"=100'
SHEET 1 of 1

CARLTON ENGINEERING INC.

SURVEYOR'S STATEMENT


THIS MAP CORRECTLY REPRESENTS A SURVEY MADE BY ME OR UNDER MY DIRECTION IN CONFORMANCE WITH THE REQUIREMENTS OF THE LAND SURVEYOR'S ACT AT THE REQUEST OF:
DONNA McMASTER ET AL. IN AUGUST 1997



James C. Willson
JAMES C. WILLSON - L.S. 4663
LIC. EXP. DATE 9-30-02

COUNTY SURVEYOR'S STATEMENT

THIS MAP HAS BEEN EXAMINED IN ACCORDANCE WITH SECTION 8766 OF THE LAND SURVEYOR'S ACT THIS 4TH DAY OF February, 1999.



Daniel S. Russell
DANIEL S. RUSSELL - L.S. 5017
COUNTY SURVEYOR
COUNTY OF EL DORADO
LIC. EXP. DATE 12/31/01

COUNTY RECORDER'S STATEMENT

FILED THIS 9th DAY OF Feb., 1999 AT 2:30 P.M.
IN BOOK 23 RECORD OF SURVEYS AT PAGE 93
AT THE REQUEST OF DONNA McMASTER ET AL.
DOCUMENT NO. 99-0008793

William E. Schultz
WILLIAM E. SCHULTZ
COUNTY RECORDER, CLERK
COUNTY OF EL DORADO
BY: *Denise Pirelli*
DEPUTY

EXISTING ADJACENT PARCEL NUMBERS: 06-01-47 AND 50

